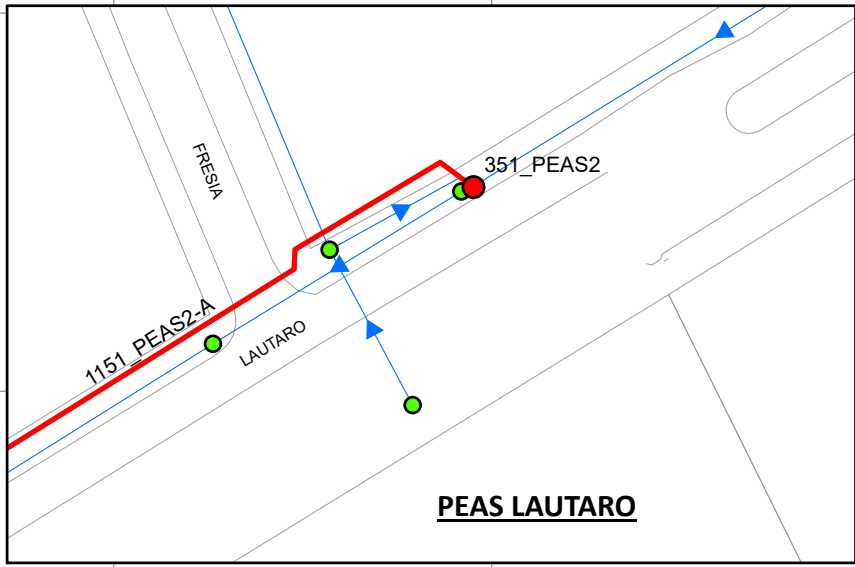
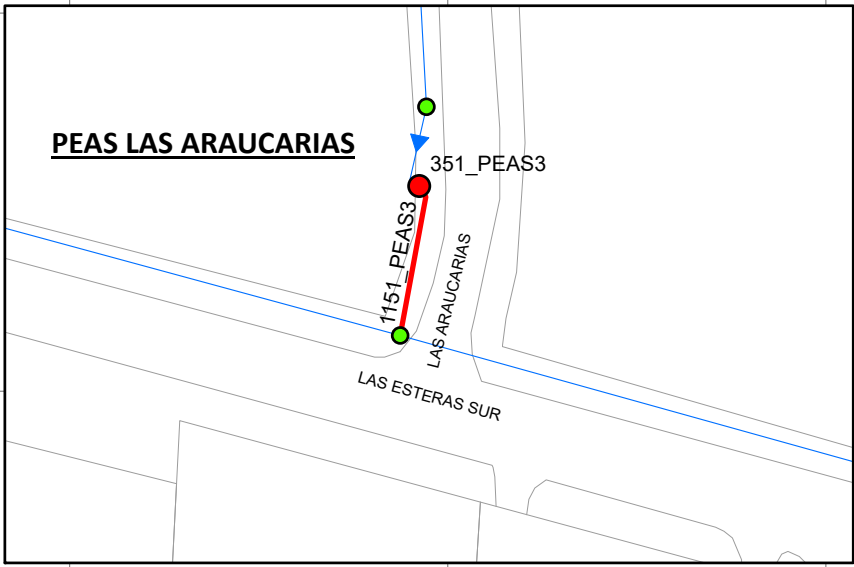
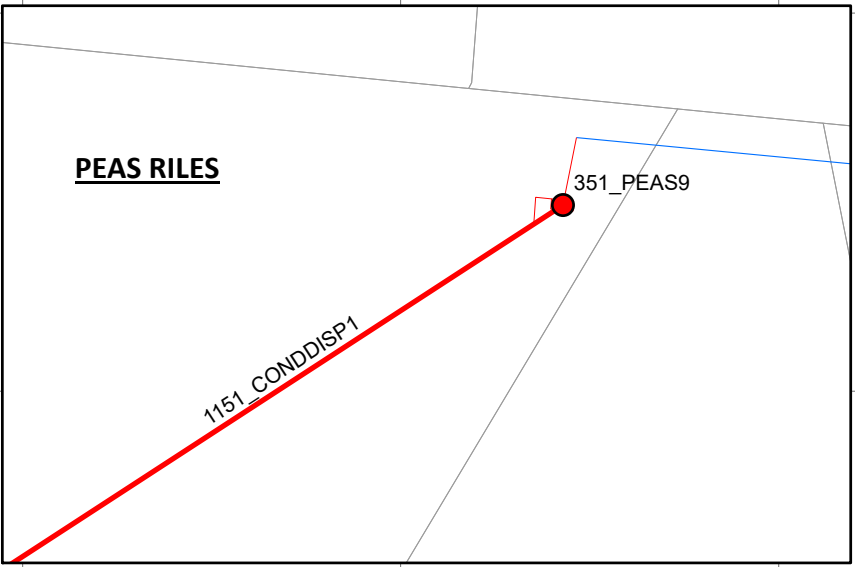
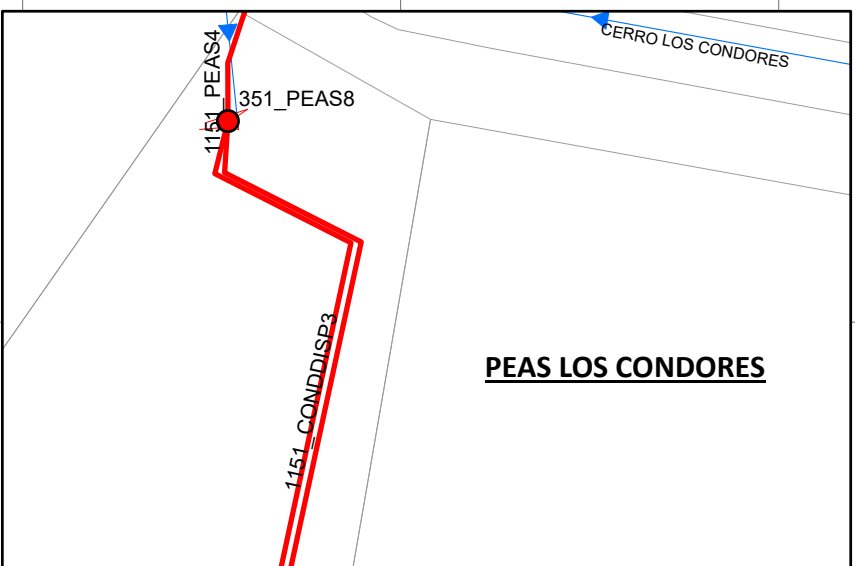
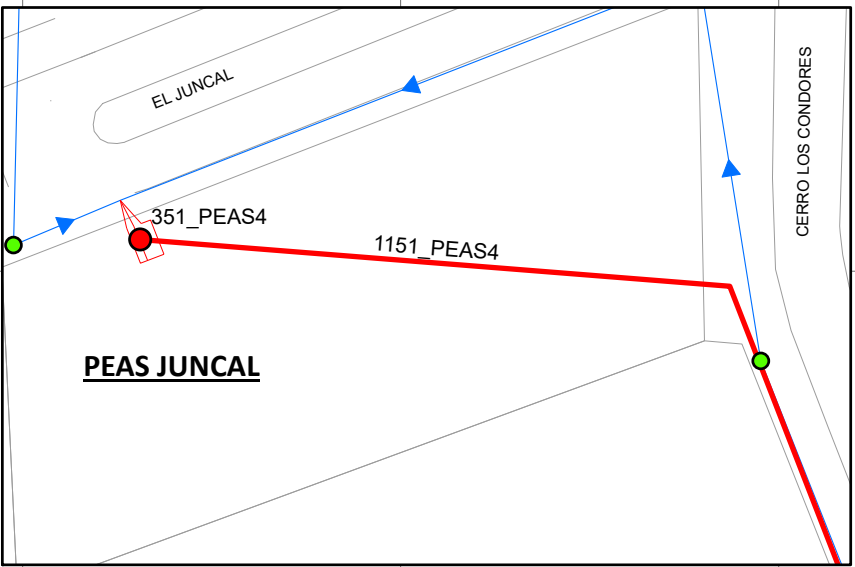
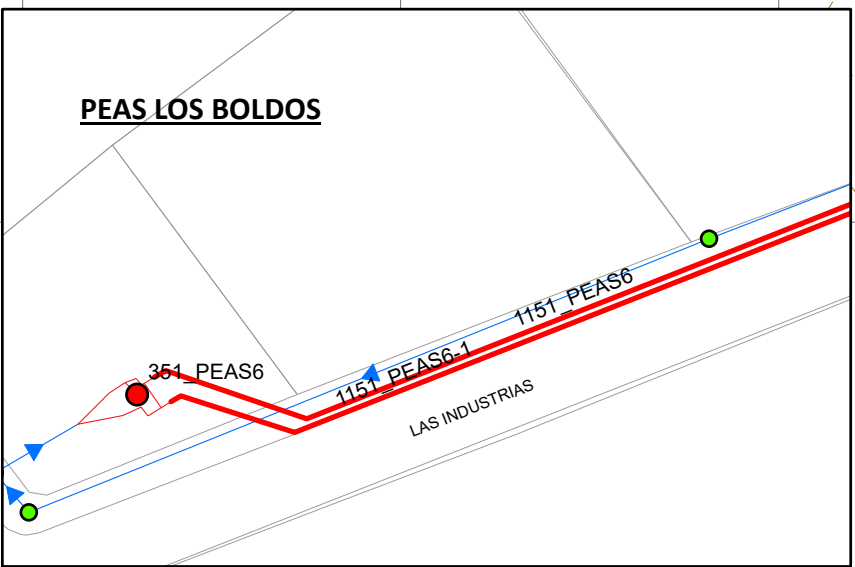
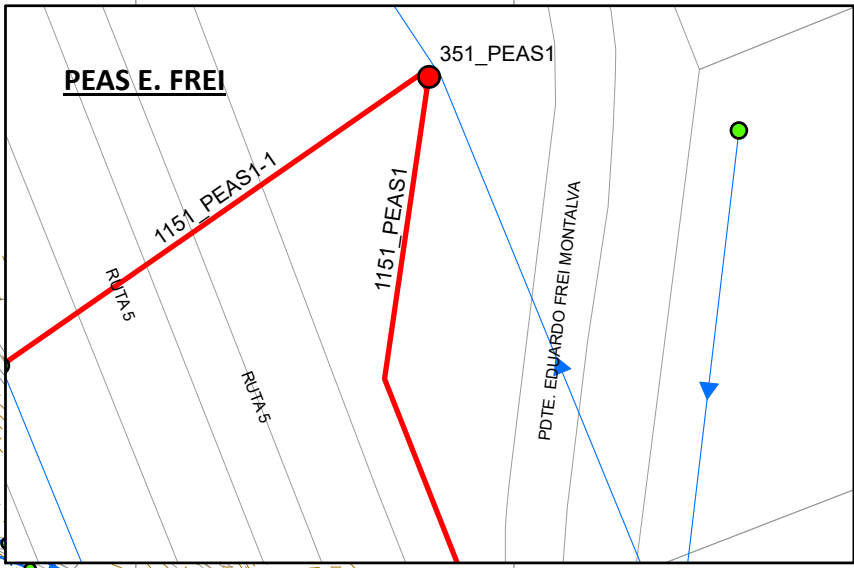
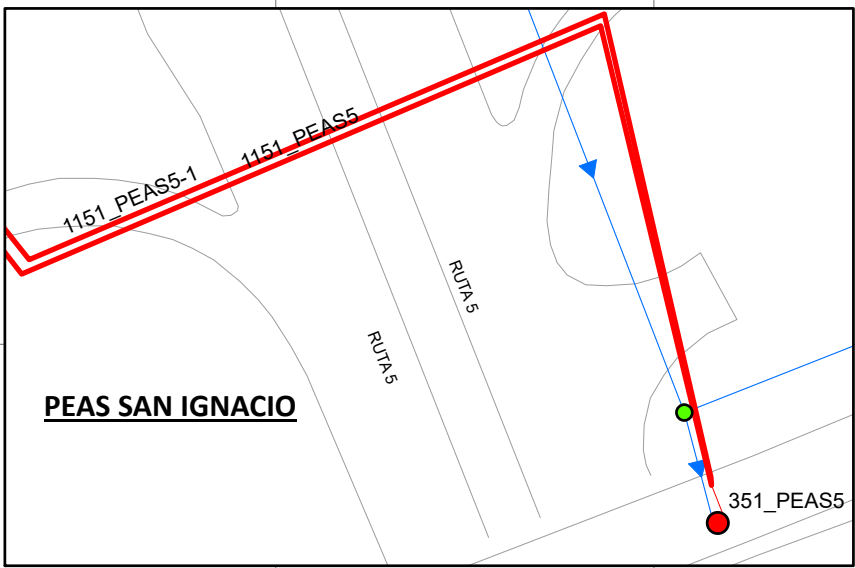
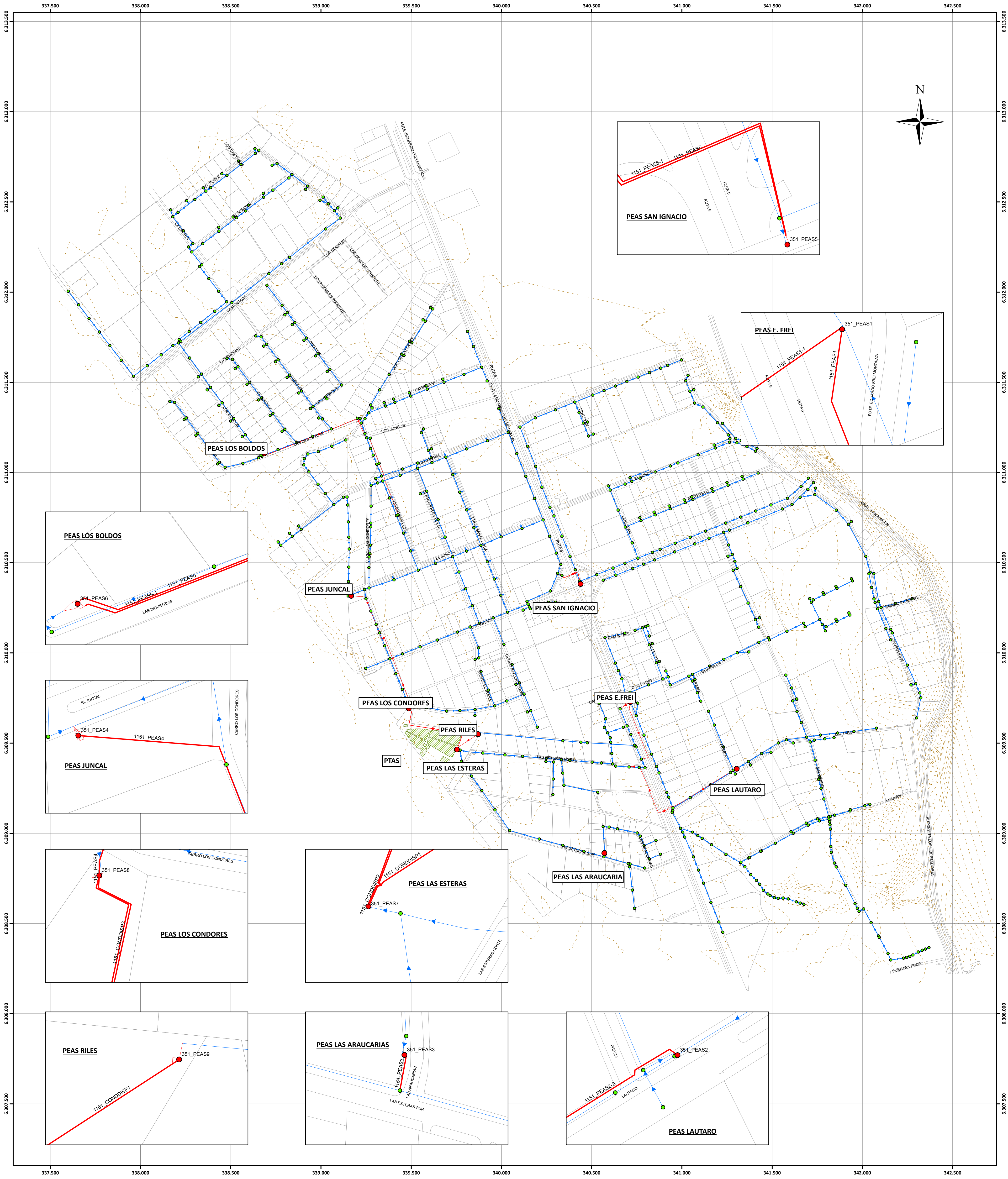
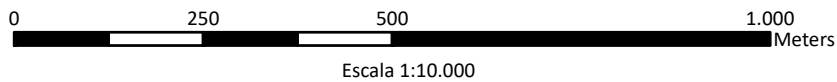


INFRAESTRUCTURA DE AGUAS SERVIDAS



SIMBOLOGIA

●	PEAS
●	CAMARAS AS
—	CONDUCCIONES AS
—	REDES DE AS
■	PTAS
□	LOTES
—	CALLES
---	CURVAS DE NIVEL





EXPLOTACIONES
SANTARIAS S.A.

ESSA

INFRAESTRUCTURA DE AGUAS SERVIDAS

ACTUALIZACIÓN PLAN DE DESARROLLO 2025

LAMINA: 1 de 1